

# Stonehurst Elementary School

10315 E Street

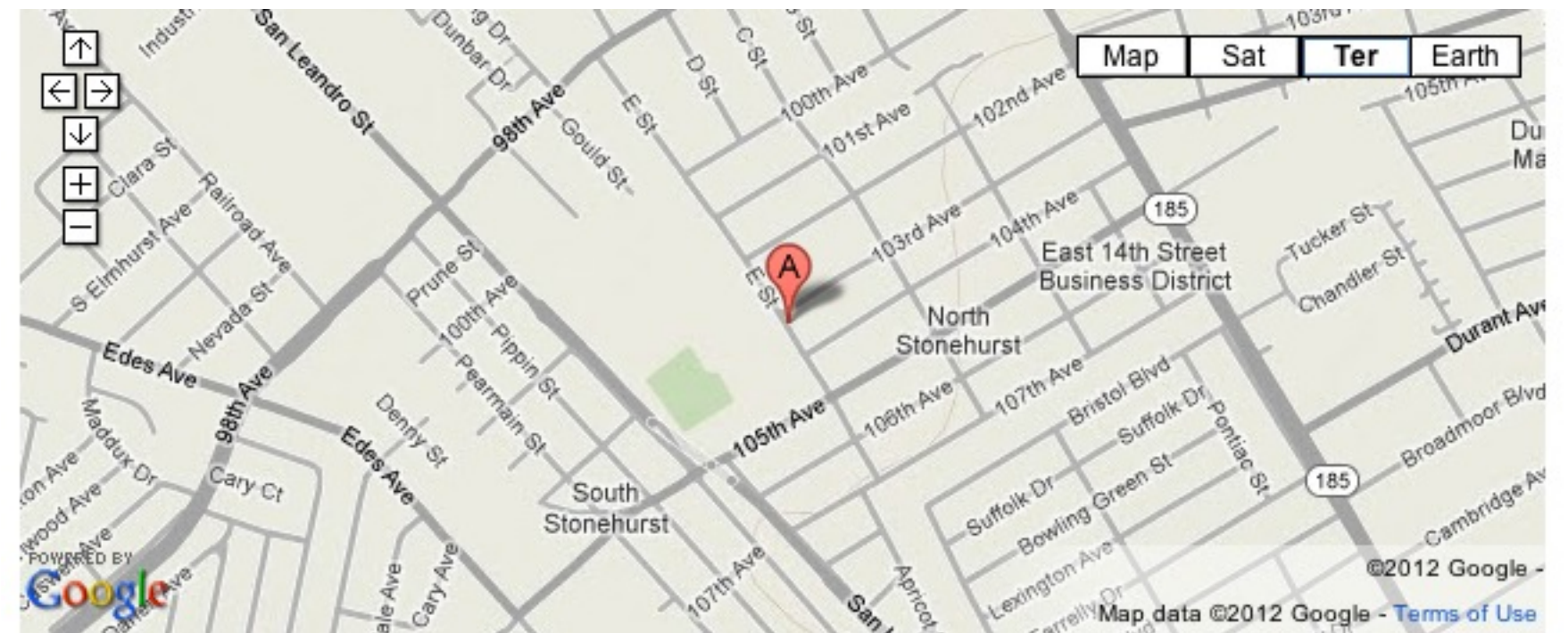
Site 155 Region 3 Grades K-5

Stonehurst Elementary is located in East Oakland with the Oakland Coliseum nearby to the north-west, along with mostly industrial development. To the south however is Brookfield Village, which includes a large public park and a public library, and to the east and north lies the Stonehurst neighborhood, which is predominantly residential with a handful of commercial avenues.

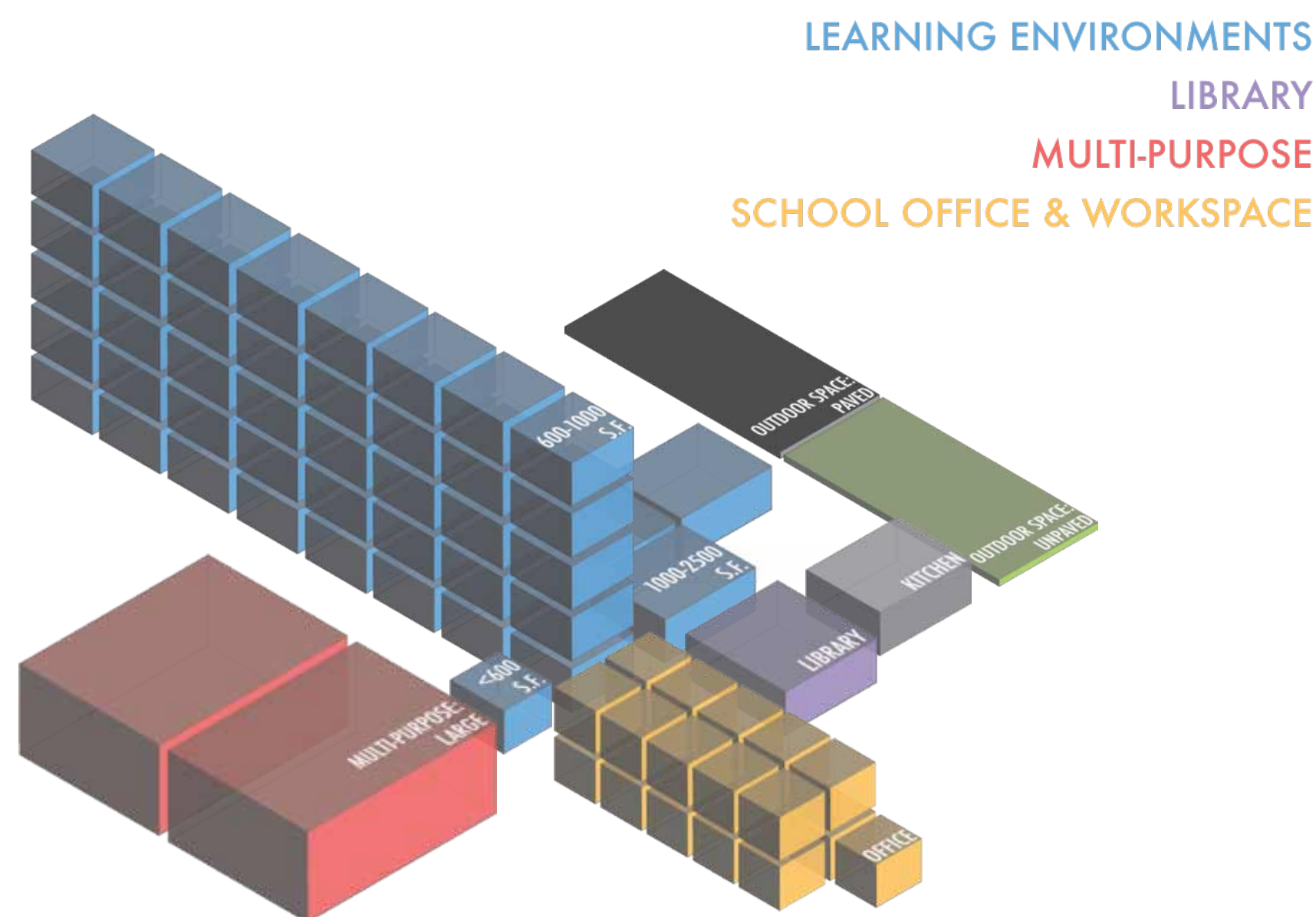
## PROGRAMMING (2012-2013)

### Schools / Enrollment

	SDC	Non-SDC	Total	API (2010-2011)
<b>Esperanza</b>	0	327	327	763
<b>Fred T. Korematsu</b>	13	375	388	788



## FACILITIES (Summer 2012)



### Summary Counts

	Total	Permanent	Portable
Site Acreage	<b>8.2</b>		
Building Footprint (sf)	<b>42,884</b>		
Building Area (sf)	<b>53,202</b>	42,467	10,735
Classroom-Sized Rooms	<b>43</b>	28	15
<i>1 room &lt; 600 s.f. used as classroom</i>			
	Number of Rooms		Sq Ft
Library Rooms	<b>1</b>		3,250
Auditorium/Cafeteria/ Multi-purpose/Gym	<b>2</b>		5,075
Admin/Office/ Conference Room	<b>21</b>		5,267
School Gardens	Number: <b>1</b>		Sq Ft: 120
Kitchen	Type: Finishing		
On-site Health Clinic	No		

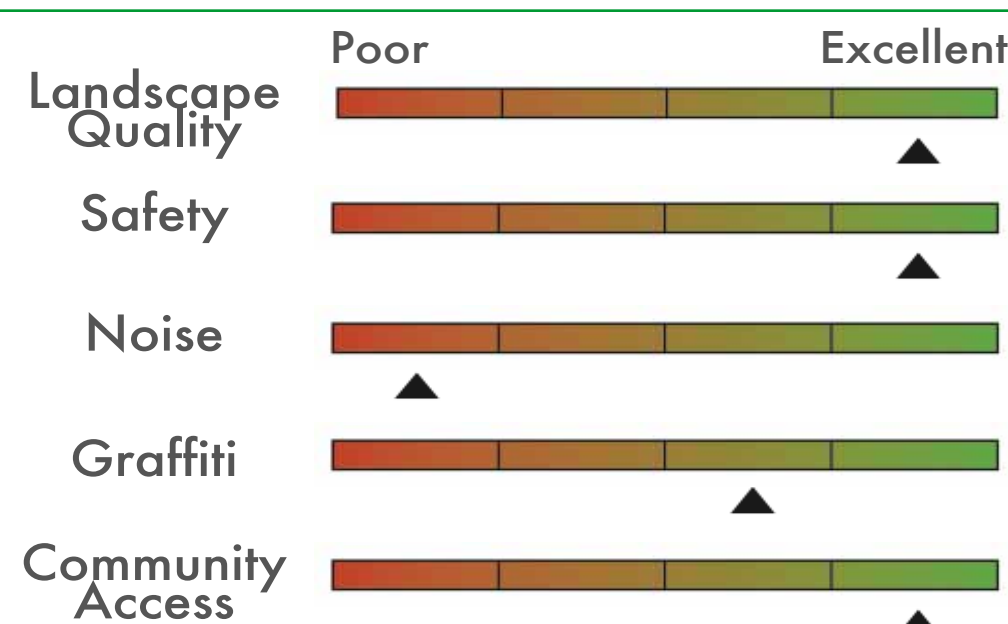
## SITE SUMMARY (Summer 2012)

### Sports / Recreation

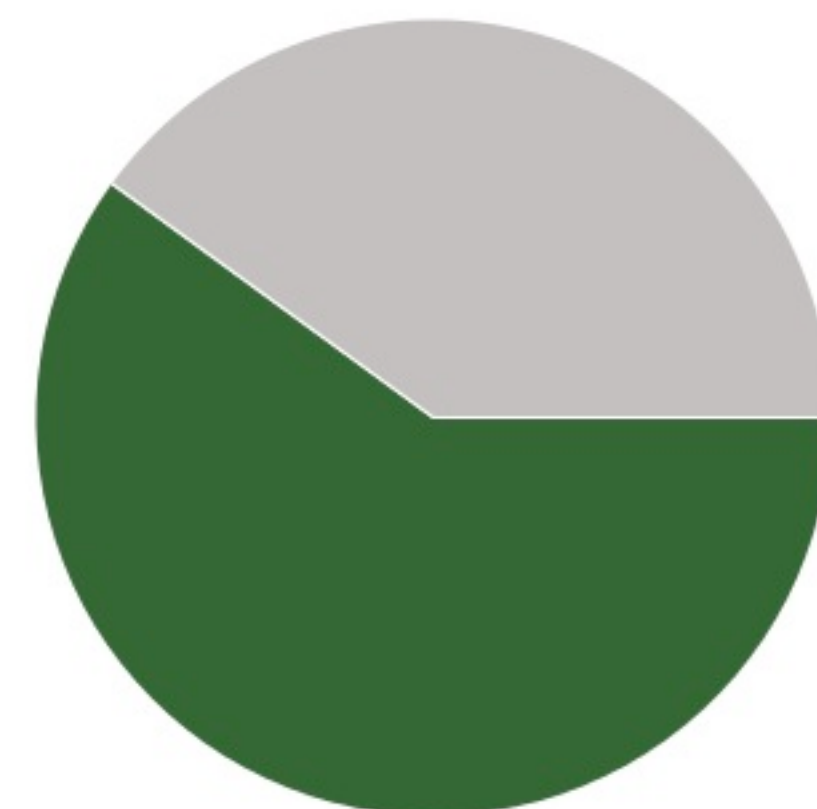
- Play structure ●
- Basketball hoops ●●●●
- Swimming pool
- Soccer/football field
- Volleyball court
- Track
- Baseball field
- Tennis court

### Qualitative Assessment

#### Transit Accommodations



### Open Space



Paved 40% 60% Green

# Stonehurst Elementary School

Building Records


Site ID 155

Region 3

Grades K-5

## Site & Facilities Photos - Summer 2011 (Sample)

\*To view the full set, visit: <http://bitly.com/uOFAMH>



### BUILDING A

BUILDING AREA (SQFT): 42,067

CONSTRUCTED: 1975

#### STRUCTURAL ELEMENTS

##### ROOFING

Plywood on wood joists and trusses

##### FOUNDATION

Spread footings (under interior columns); strip footings (under structural walls)

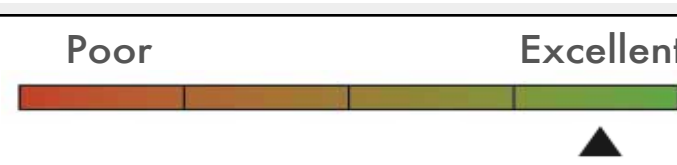
##### VERTICAL RESISTANCE

Wood stud walls

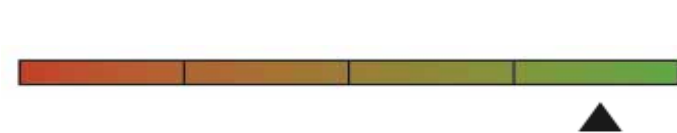
#### QUALITATIVE BUILDING ASSESSMENT

##### EXTERIOR

Physical Condition

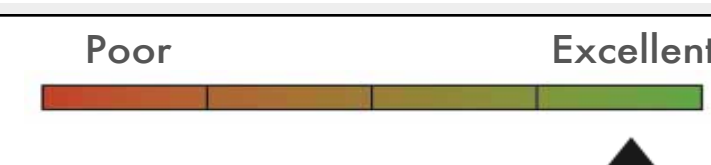


Circulation & Wayfinding

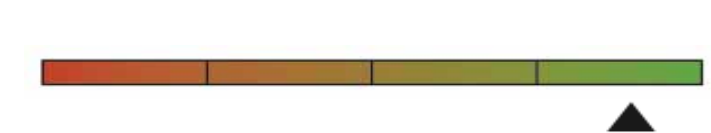


##### INTERIOR

Physical Condition



Circulation & Wayfinding



#### ROOM SUMMARY

NO. OF CLASSROOMS

25

NO. OF OFFICES

12

NO. OF ADMIN ROOMS

15

NO. OF RESTROOMS

14

NO. OF STUDENT COMPUTERS

123

NO. OF ADMIN WORKSTATIONS

38

ADDITIONAL ADMIN SPACES

Conference Room  
Teachers' Lounge

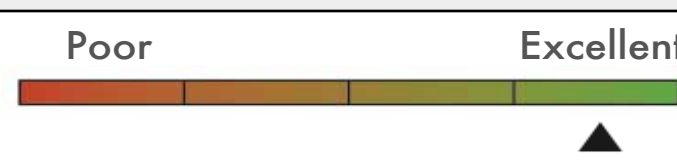
### BUILDING E

BUILDING AREA (SQFT): 400

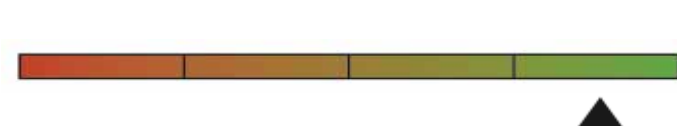
#### QUALITATIVE BUILDING ASSESSMENT

##### EXTERIOR

Physical Condition

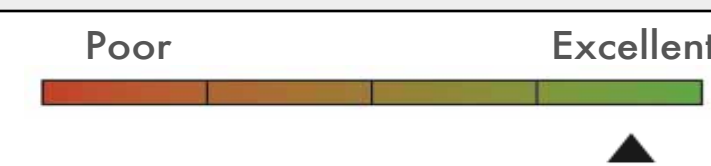


Circulation & Wayfinding

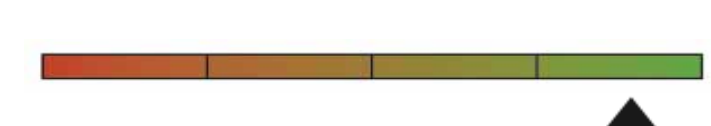


##### INTERIOR

Physical Condition



Circulation & Wayfinding



#### ROOM SUMMARY

NO. OF CLASSROOMS

NO. OF OFFICES

NO. OF ADMIN ROOMS

NO. OF RESTROOMS

1

NO. OF STUDENT COMPUTERS

NO. OF ADMIN WORKSTATIONS

ADDITIONAL ADMIN SPACES

# Stonehurst Elementary School

Portable Records

Site ID 155

Region 3

Grades K-5

	Manufactured:	<u>NO. OF CLASSROOMS</u>	<u>NO. OF ADMIN ROOMS</u>
P1	2001	1	
P2	2001	1	
P3	2001	1	
P4	2001	1	
P5	2001	1	
P6	2001	1	
P7	2001	1	
P8	2001	1	
P9	2001	1	
P10	2001	1	
P11	2001	1	
P12	2000	1	
P13	2008	1	
P14	2008	1	
P15	2001	1	1


Portable Inventory


Total Count  
**15**

Average Age  
**10 Years**

Qualitative Conditions Assessment

Poor Excellent

EXT. 

INT. 

# Stonehurst Elementary School

Rooms Summary & List

Site ID 155

Region 3

Grades K-5

BUILDING	BLDG LEVEL	ROOM #	ROOM USE	ROOM AREA (SQUARE FOOTAGE)	CLASSROOM COMPUTERS	ADMIN WORKSTATIONS	MARKED ROOM #	ROOM CAPACITY
<b>A</b>	1	1	Circulation	900			1	
	1	2	Building Utilities	270		2	2	
	1	3	Classroom	805	32		3	
	1	4	Admin/Office	144		1	4	
	1	5	Restroom	230			5	
	1	6	Classroom	805	4		6	
	1	7	Storage	414				
	1	8	Restroom	230				
	1	9	Storage	150				
	1	10	Admin/Office	150		1		
	1	11	Admin/Office	230		1		
	1	11b	Restroom	42				
	1	12	Classroom	207				
	1	13	Classroom	748	6		3	
	1	13a	Classroom	748	4		2	
	1	14	Circulation	161				
	1	15	Classroom	805	5			
	2	1	Restroom	100			1	
	2	2	Storage	45			2	
	2	3	Restroom	110			3	
	2	4	Lounge/Staff Dining	1,380			4	
	2	5	Storage	154		1	5	
	2	6	Locker Rooms	55		1	6	
	2	7	Restroom	25				
	2	8	Storage	204				
	2	9	Building Utilities	360				
	2	10	Building Utilities	690				
	2	11	Cafeteria	2,600				
	2	12	Storage	100				
	2	13	Circulation	400			3	
	2	14	Storage	100				
	2	15	Restroom	150				
	2	16	Restroom	150				
	2	17	Conference Room	120				
	2	18	Admin/Office	350			13	
	2	19	Admin/Office	110		7		
	2	20	Circulation	390			2	
	2	21a	Circulation	126				
	2	21	Building Utilities	85			7	
	2	22	Building Utilities	85				
	2	24	Classroom	750	5		1	
	2	25	Classroom	775	4		2	
	2	26	Classroom	775			3	
	2	27	Classroom	775	5		4	
	2	28	Classroom	775	5		5	
	2	29	Classroom	750	5		6	
	2	30	Library	3,250				
	3	1	Classroom	704			1	
	3	2	Multipurpose	2,475			2	
	3	3	Conference Room	374		6	3	
	3	4	Storage	112		1	4	
	3	5	Admin/Office	64		1	5	
	3	7	Conference Room	100				
	3	7a	Admin/Office	100		1		
	3	8	Admin/Office	42		1		
	3	9	Admin/Office	550		6		
	3	9a	Admin/Office	24				

		BLDG LEVEL	ROOM #	ROOM USE	ROOM AREA (SQUARE FOOTAGE)	CLASSROOM COMPUTERS	ADMIN WORKSTATIONS	MARKED ROOM #	ROOM CAPACITY
		3	9b	Admin/Office	54		1		
		3	10	Building Utilities	132				
		3	11	Conference Room	1,400				
		3	12	Admin/Office	96				
		3	13	Circulation	288			3	
		3	13a	Circulation	400			2	
		3	14	Classroom	624	19			
		3	15	Restroom	64				
		3	16	Restroom	64				
		3	17	Storage	150				
		3	18	Admin/Office	770		4	13	
		3	19	Admin/Office	90		1		
		3	20	Admin/Office	255		1	2	
		3	21	Conference Room	144		1	7	
		3	22	Restroom	150				
		3	23	Restroom	150				
		3	24	Classroom	750	3		1	
		3	25	Classroom	1,050	2		2	
		3	26	Classroom	750			3	
		3	27	Classroom	800	2		4	
		3	28	Classroom	800			5	
		3	29	Classroom	800			6	
		4	1	Classroom	750	5		1	
		4	2	Classroom	750	4		2	
		4	3	Classroom	750	4		3	
		4	4	Classroom	750			4	
		4	5	Classroom	750	4		5	
		4	6	Classroom	750	5		6	
		4	7	Circulation	120				
		4	8	Restroom	100				
		4	9	Restroom	100				
		4	10	Circulation	144				
<b>BUILDING</b>	<b>E</b>								
		1	1	Restroom	396				
<b>PORTABLE</b>	<b>P1</b>								
			1	Classroom	754	1			
			2	Restroom	56				
<b>PORTABLE</b>	<b>P10</b>								
			1	Classroom	616	1			
<b>PORTABLE</b>	<b>P11</b>								
			1	Classroom	616	2			
<b>PORTABLE</b>	<b>P12</b>								
			1	Classroom	616	2			
<b>PORTABLE</b>	<b>P13</b>								
			1	Classroom	616	4			
<b>PORTABLE</b>	<b>P14</b>								
			1	Classroom	616	2			
<b>PORTABLE</b>	<b>P15</b>								
			1	Classroom	880	3			
			2	Admin/Office	100		1		
			3	Restroom	59				
			4	Restroom	54				

		BLDG LEVEL	ROOM #	ROOM USE	ROOM AREA (SQUARE FOOTAGE)	CLASSROOM COMPUTERS	ADMIN WORKSTATIONS	MARKED ROOM #	ROOM CAPACITY
			5	Restroom	48				
<b>PORTABLE</b>	<b>P2</b>								
			1	Classroom	754	3			
			2	Restroom	56				
<b>PORTABLE</b>	<b>P3</b>								
			1	Classroom	810	6			
<b>PORTABLE</b>	<b>P4</b>								
			1	Classroom	810	2			
<b>PORTABLE</b>	<b>P5</b>								
			1	Classroom	810	2			
<b>PORTABLE</b>	<b>P6</b>								
			1	Classroom	616	2			
<b>PORTABLE</b>	<b>P7</b>								
			1	Classroom	616	4			
<b>PORTABLE</b>	<b>P8</b>								
			1	Classroom	616	2			
<b>PORTABLE</b>	<b>P9</b>								
			1	Classroom	616	4			